


2

4

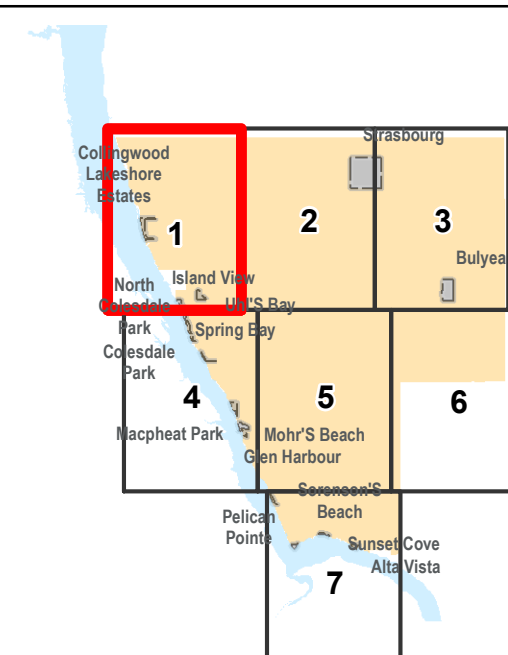


R.M. of McKillop No. 220  
**Zoning Bylaw  
No. 1 / 7 Maps**


**Legend**

R.M. of McKillop	Railway	<b>Zoning Districts</b>	Country Residential 1 (CR1)
Parcel	Highway	Agricultural / Resource 1 (AR1)	Hamlet (H)
Last Mountain Lake I.R. 80A	Arterial	Agricultural / Resource 2 (AR2)	Lakeshore Residential (LS1)
Park	Collector	Commercial / Light Industrial 1 (C1)	Lakeshore Small Lot Residential (LS2)
Other Municipality	Watercourse		
	Waterbody		

**FIGURE 1**



0 175 350 700 1,050 1,400  
Metres

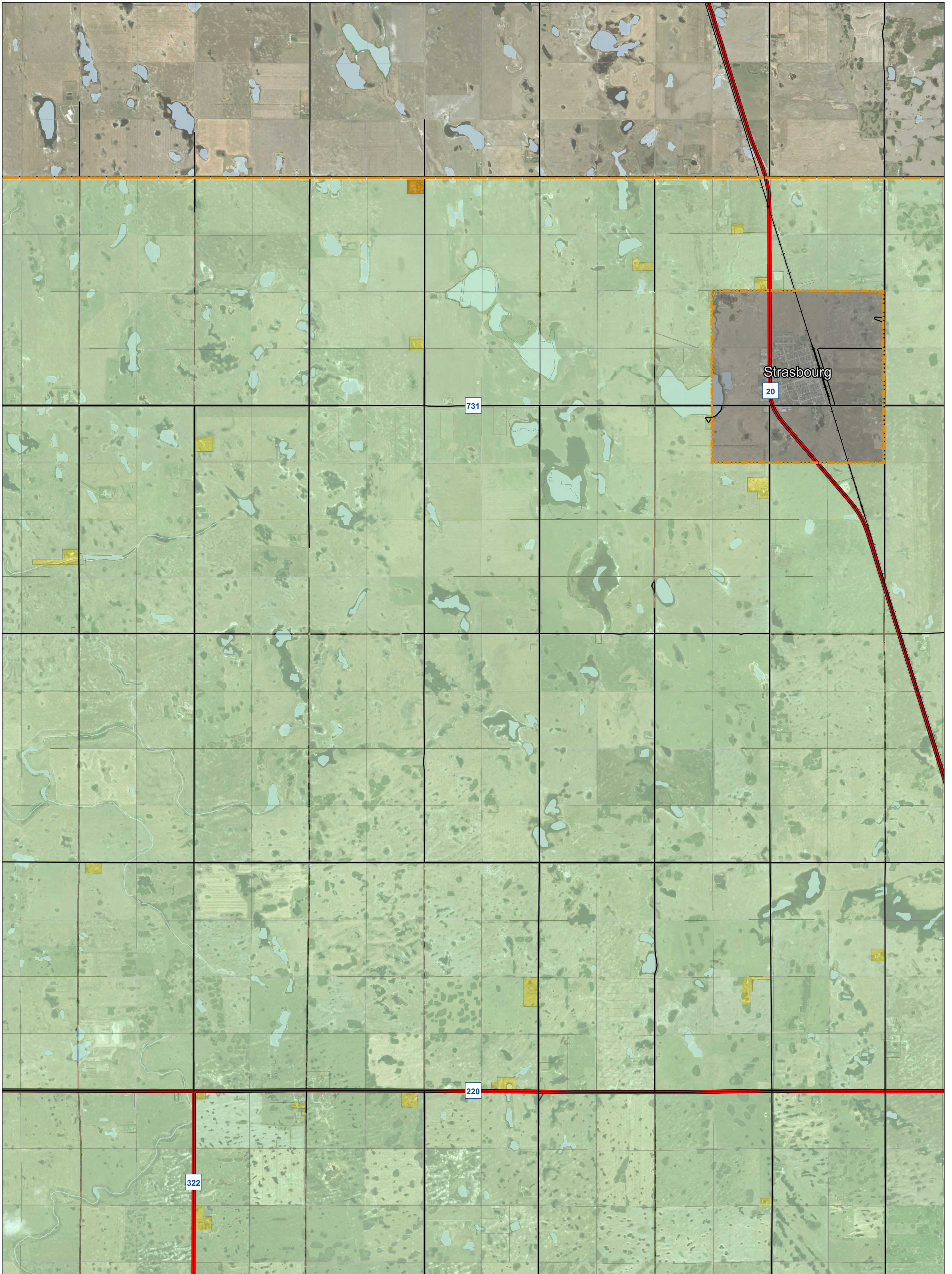


The accuracy & completeness of information shown on this drawing is not guaranteed. It will be the responsibility of the user of the information shown on this drawing to locate & establish the precise location of all existing information whether shown or not.


Reeve \_\_\_\_\_

Administrator \_\_\_\_\_

Seal



▼ 5 ▼

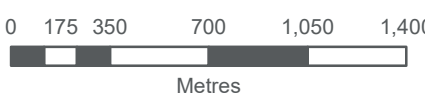

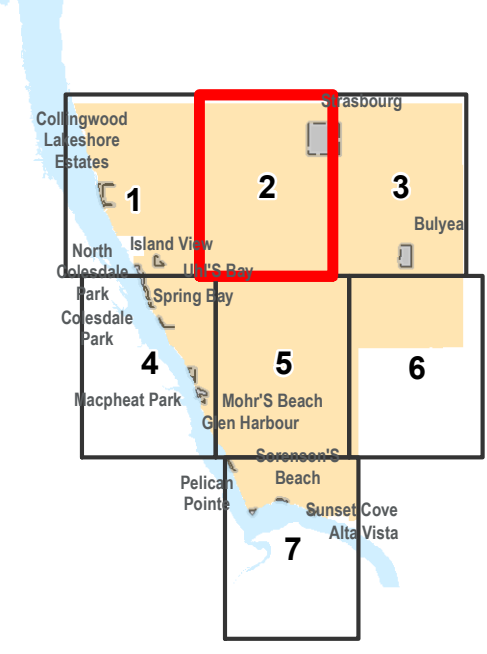


**R.M. of McKillop No. 220**  
**Zoning Bylaw**  
**No. 2 / 7 Maps**

**Legend**

R.M. of McKillop	Railway	<b>Zoning Districts</b>	Commercial / Light Industrial 1 (C1)
Parcel	Highway	Agricultural / Resource 1 (AR1)	Country Residential 1 (CR1)
Last Mountain Lake I.R. 80A	Arterial	Agricultural / Resource 2 (AR2)	
Park	Collector	Watercourse	
Other Municipality	Waterbody		

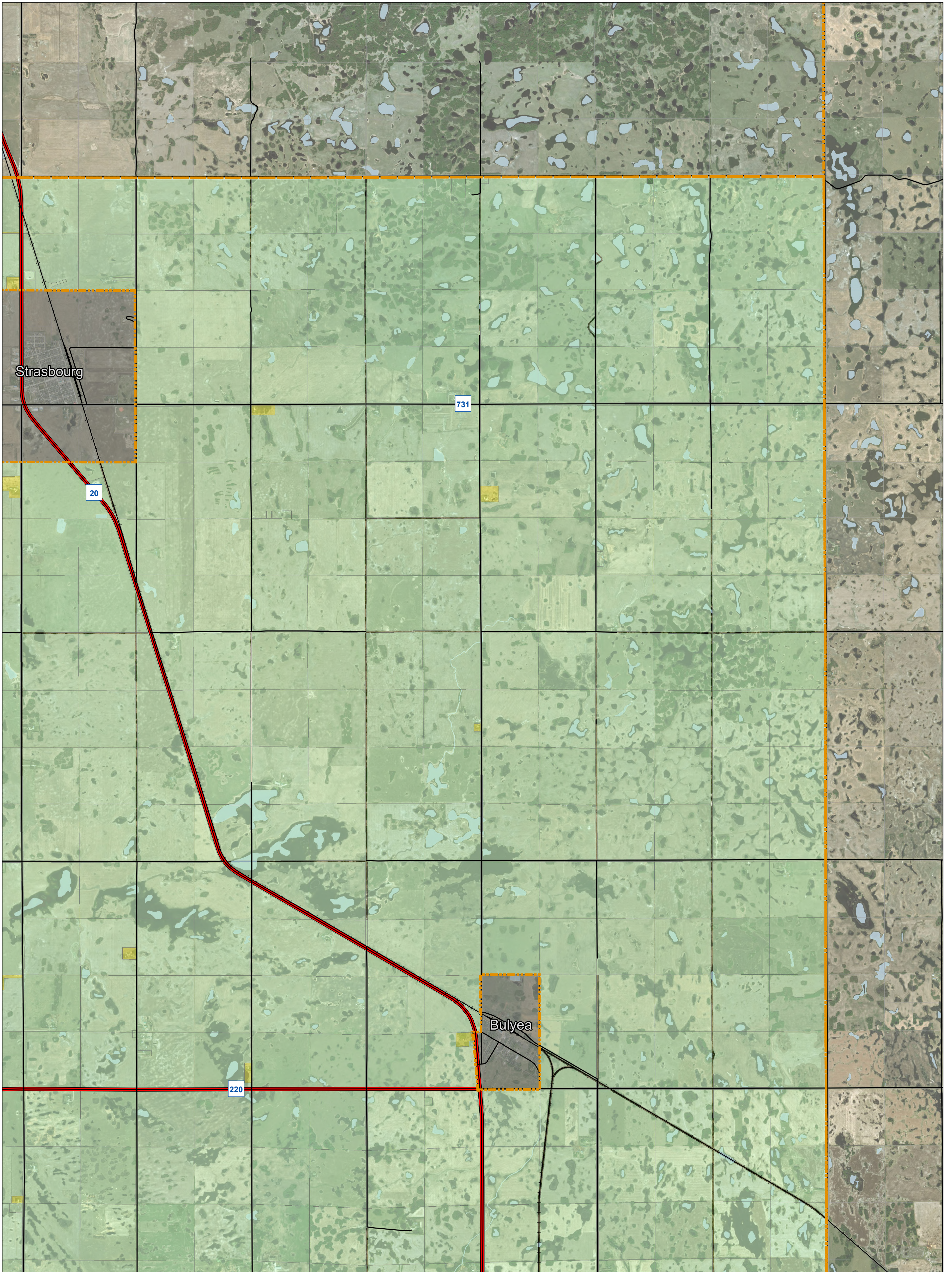
**FIGURE 2**


The accuracy & completeness of information shown on this drawing is not guaranteed. It will be the responsibility of the user of the information shown on this drawing to locate & establish the precise location of all existing information whether shown or not.

Seal

Reeve \_\_\_\_\_ Administrator \_\_\_\_\_



▼ 6 ▼

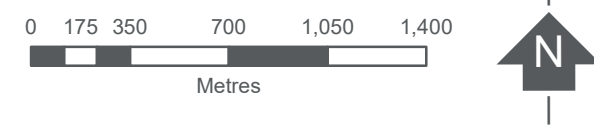
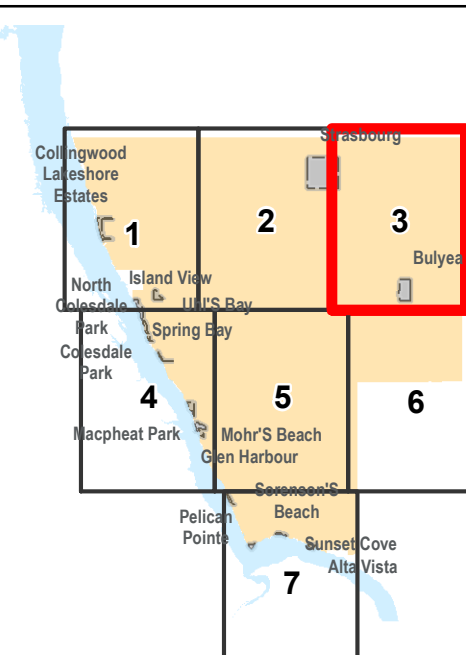


R.M. of McKillop No. 220  
**Zoning Bylaw  
No. 3 / 7 Maps**

**Legend**

R.M. of McKillop	Railway	<b>Zoning Districts</b>	Agricultural / Resource 2 (AR2)
Parcel	Highway	Agricultural / Resource 1 (AR1)	Country Residential 1 (CR1)
Last Mountain Lake I.R. 80A	Arterial	Watercourse	Waterbody
Park	Collector		
Other Municipality	Waterbody		

**FIGURE 3**

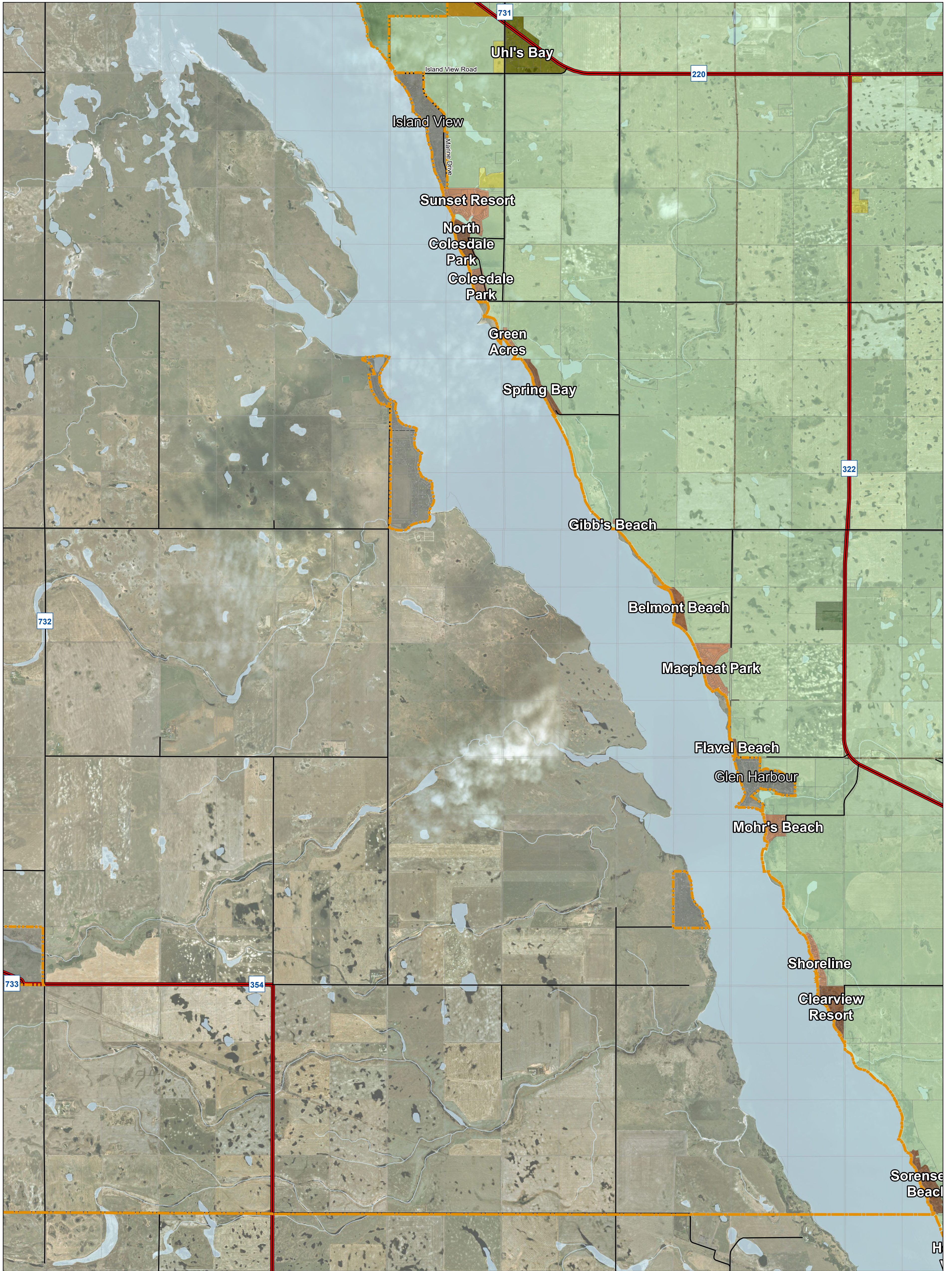




The accuracy & completeness of information shown on this drawing is not guaranteed. It will be the responsibility of the user of the information shown on this drawing to locate & establish the precise location of all existing information whether shown or not.

Seal

\_\_\_\_\_  
Reeve


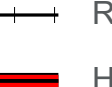
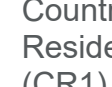
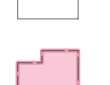


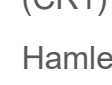

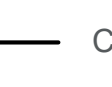











\_\_\_\_\_  
Administrator



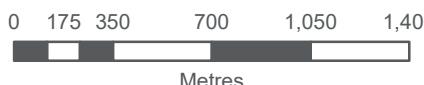



R.M. of McKillop No. 220  
**Zoning Bylaw  
No. 4 / 7 Maps**

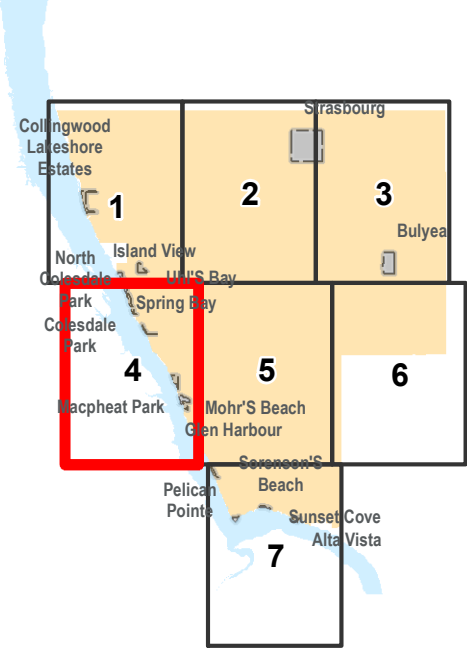
**Legend**

 R.M. of McKillop	 Railway	<b>Zoning Districts</b>	 Country Residential 1 (CR1)
 Parcel	 Highway	 Agricultural / Resource 1 (AR1)	 Hamlet (H)
 Last Mountain Lake I.R. 80A	 Arterial	 Agricultural / Resource 2 (AR2)	 Lakeshore Residential (LS1)
 Park	 Collector	 Commercial / Light Industrial 1 (C1)	 Lakeshore Small Lot Residential (LS2)
 Other Municipality	 Watercourse	 Recreation Resort (RR)	 Seal
	 Waterbody		

**FIGURE 4**

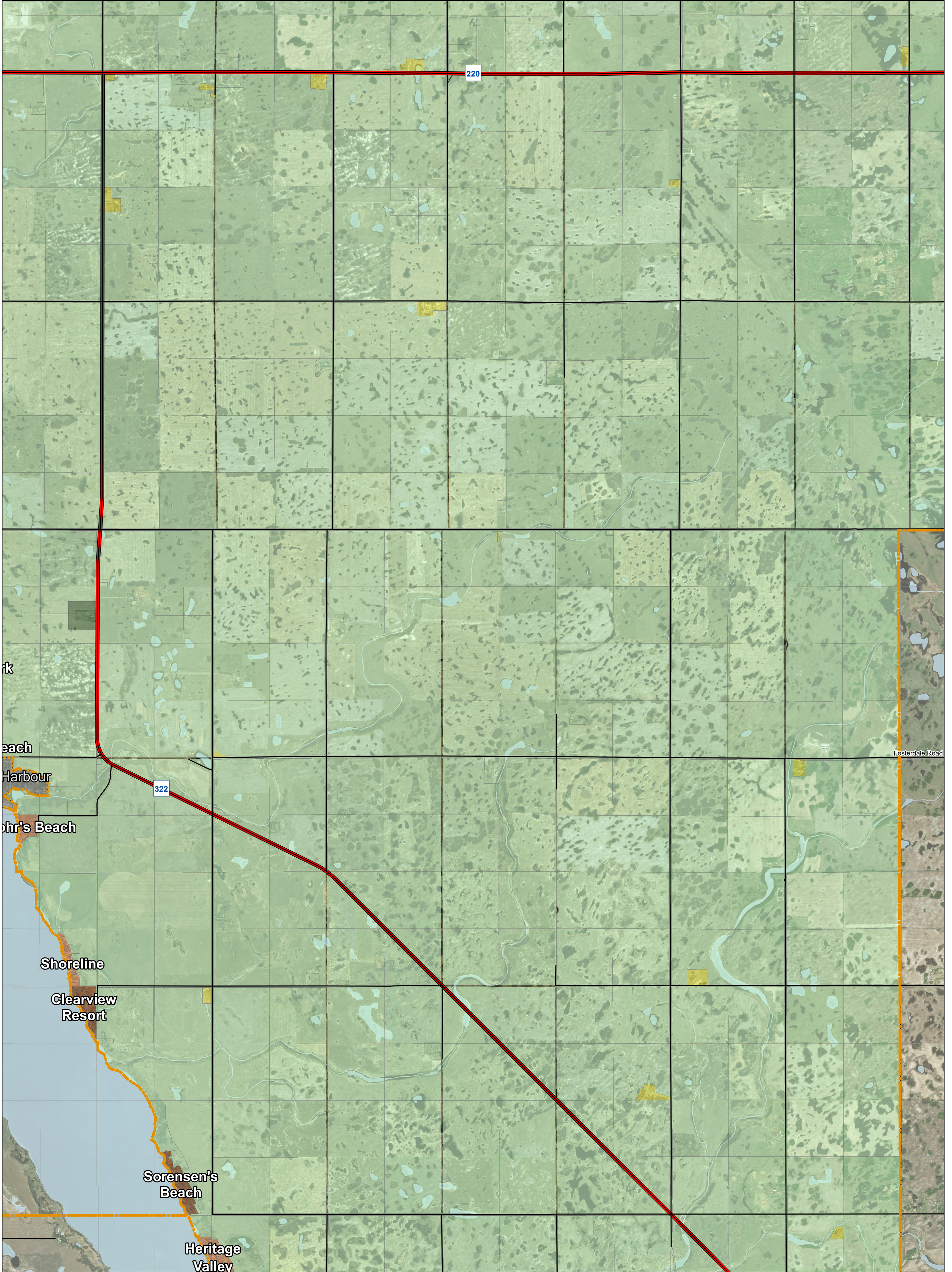




The accuracy & completeness of information shown on this drawing is not guaranteed. It will be the responsibility of the user of the information shown on this drawing to locate & establish the precise location of all existing information whether shown or not.



Reeve \_\_\_\_\_

Administrator \_\_\_\_\_



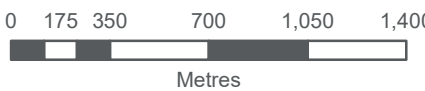



R.M. of McKillop No. 220  
**Zoning Bylaw No. 5 / 7 Maps**

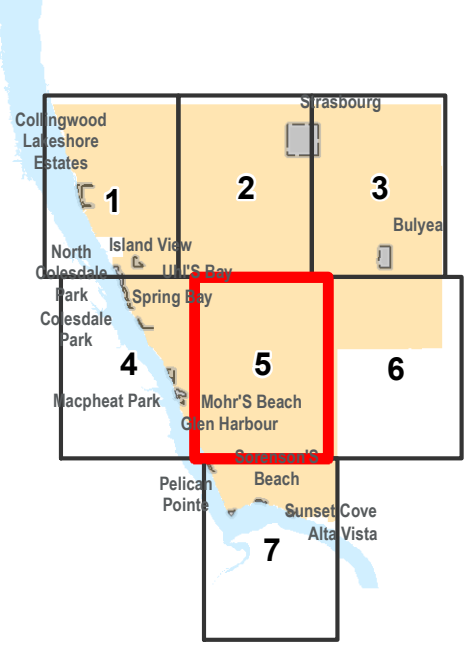
**Legend**

R.M. of McKillop	Railway	<b>Zoning Districts</b>	Country Residential 1 (CR1)
Parcel	Highway	Agricultural / Resource 1 (AR1)	Lakeshore Residential (LS1)
Last Mountain Lake I.R. 80A	Arterial	Agricultural / Resource 2 (AR2)	Lakeshore Small Lot Residential (LS2)
Park	Collector	Watercourse	
Other Municipality	Waterbody		

## FIGURE 5

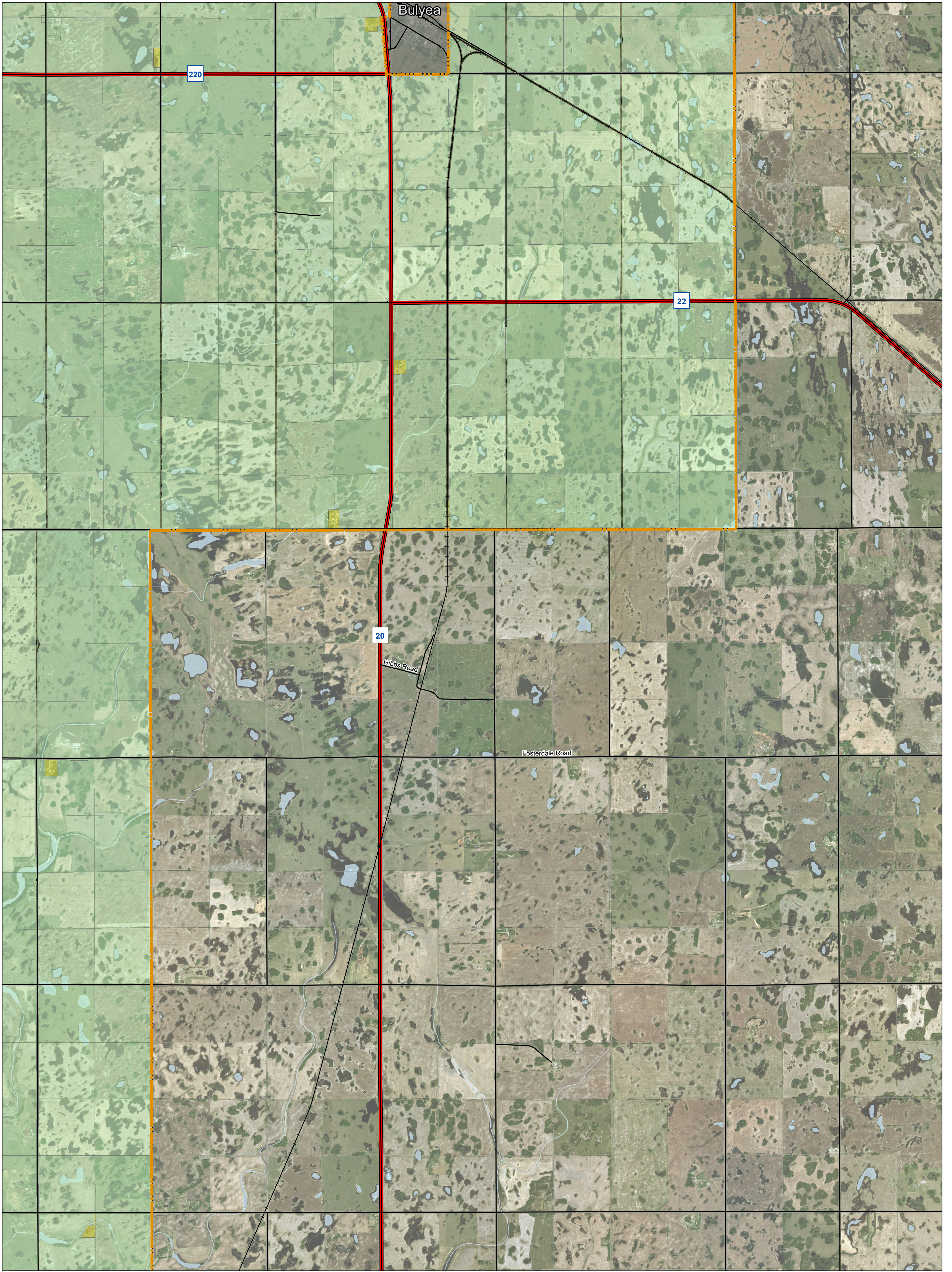



The accuracy & completeness of information shown on this drawing is not guaranteed. It will be the responsibility of the user of the information shown on this drawing to locate & establish the precise location of all existing information whether shown or not.



Seal

Reeve \_\_\_\_\_ Administrator \_\_\_\_\_



R.M. of McKillop No. 220

**Zoning Bylaw  
No. 6 / 7 Maps**

**Legend**

R.M. of McKillop	Railway	Zoning Districts	Country Residential 1 (CR1)
Parcel	Highway	Agricultural / Resource 1 (AR1)	
Last Mountain Lake I.R. 80A	Arterial	Watercourse	
Park	Collector	Waterbody	
Other Municipality	Watercourse		

**FIGURE 6**

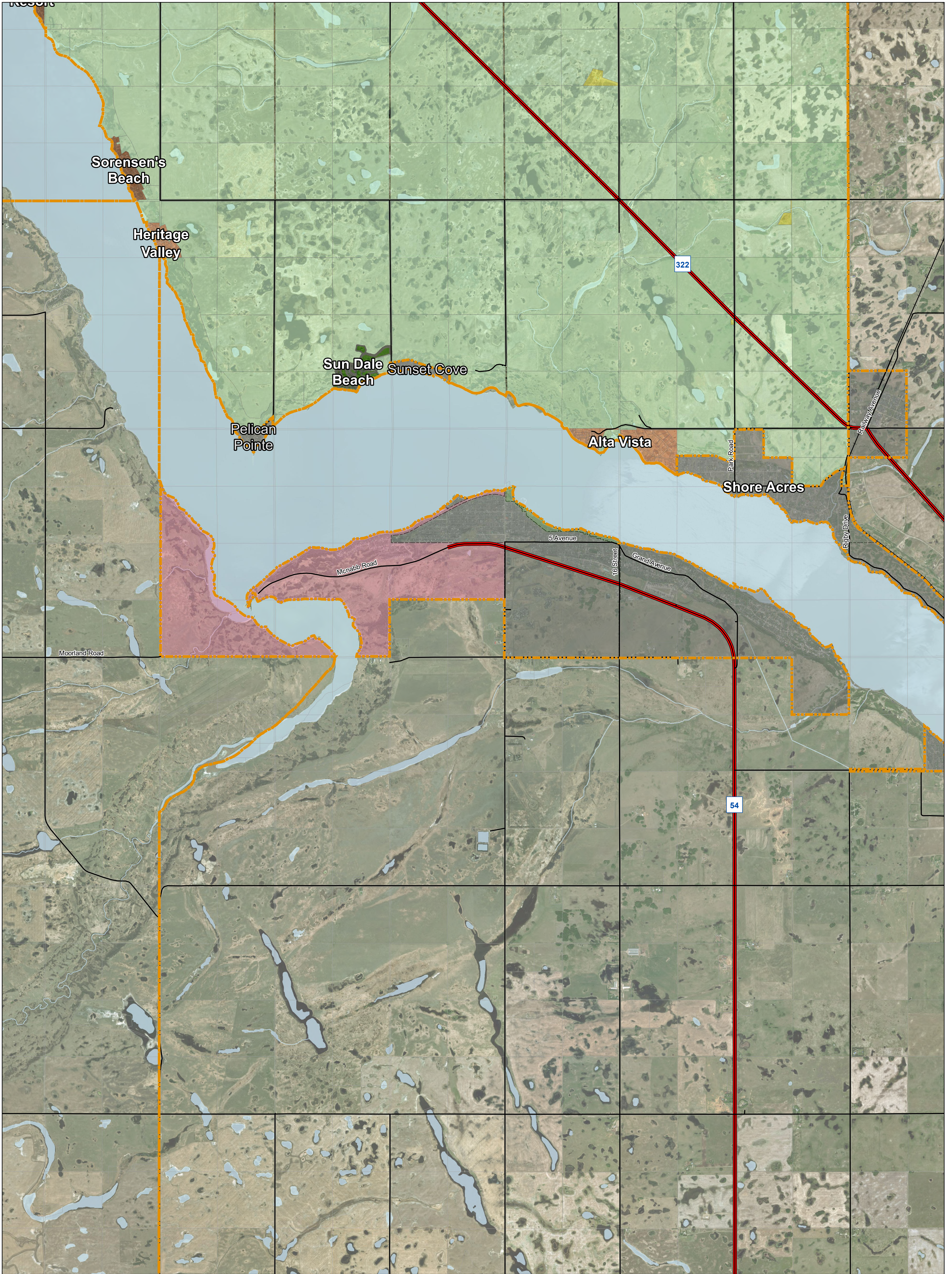
0 175 350 700 1,050 1,400  
Metres


Seal

The accuracy & completeness of information shown on this drawing is not guaranteed. It will be the responsibility of the user of the information shown on this drawing to locate & establish the precise location of all existing information whether shown or not.

Reeve \_\_\_\_\_

Administrator \_\_\_\_\_



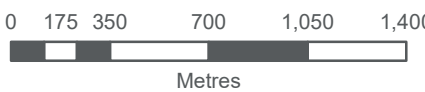

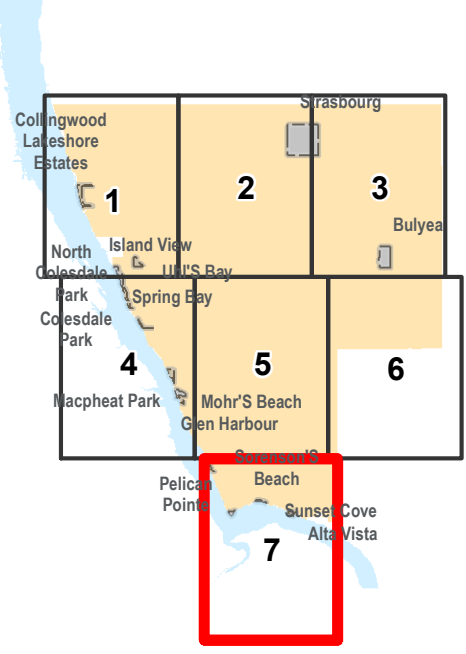


R.M. of McKillop No. 220  
**Zoning Bylaw  
No. 7 / 7 Maps**

**Legend**

R.M. of McKillop	Railway	<b>Zoning Districts</b>	Lakeshore Residential (LS1)
Parcel	Highway	Agricultural / Resource 1 (AR1)	Lakeshore Small Lot Residential (LS2)
Last Mountain Lake I.R. 80A	Arterial	Agricultural / Resource 2 (AR2)	Recreation Resort (RR)
Park	Collector	Country Residential 1 (CR1)	
Other Municipality	Watercourse		
	Waterbody		

**FIGURE 7**

The accuracy & completeness of information on this drawing is not guaranteed. It will be the responsibility of the user of the information shown on this drawing to locate & establish the precise location of all existing information whether shown or not.

Reeve

Administrator